





















Counts performed for NVDA by  
 Transportation Systems Planning  
 1 Bassy Street  
 Lebanon, New Hampshire 03766

Site Code: 00000000092  
 Station ID:  
 SOUTH ALBANY ROAD ALBANY  
 ~1000 FEET EAST OF CREEK ROAD  
 Latitude: -999' 0.000 South

Start Time	Mon 17-Sep-12	Tue 18-Sep-12	Wed 19-Sep-12	Thu 20-Sep-12	Fri 21-Sep-12	Average Day	Sat 22-Sep-12	Sun 23-Sep-12	Week Average
12:00 AM	*	*	*	*	4	4	4	0	3 
01:00	*	*	*	*	0	0	1	0	0
02:00	*	*	*	*	0	0	0	0	0
03:00	*	*	*	*	0	0	0	1	0
04:00	*	*	*	*	0	0	0	0	0
05:00	*	*	*	*	5	5	8	3	5 
06:00	*	*	*	*	13	13	2	4	6 
07:00	*	*	*	*	20	20	13	15	16 
08:00	*	*	*	*	<b>28</b>	<b>28</b>	<b>26</b>	19	<b>24</b> 
09:00	*	*	*	*	21	21	12	17	17 
10:00	*	*	*	*	27	27	5	<b>22</b>	18 
11:00	*	*	*	<b>24</b>	22	23	22	22	22 
12:00 PM	*	*	*	15	22	18	20	25	20 
01:00	*	*	*	<b>34</b>	14	24	28	14	22 
02:00	*	*	*	22	21	22	13	12	17 
03:00	*	*	*	21	18	20	25	20	21 
04:00	*	*	*	33	<b>31</b>	<b>32</b>	15	25	26 
05:00	*	*	*	19	31	25	<b>30</b>	<b>35</b>	<b>29</b> 
06:00	*	*	*	25	22	24	25	24	24 
07:00	*	*	*	16	21	18	13	23	18 
08:00	*	*	*	7	8	8	4	9	7 
09:00	*	*	*	3	14	8	6	9	8 
10:00	*	*	*	5	6	6	6	3	5 
11:00	*	*	*	1	0	0	2	2	1 
Day Total	0	0	0	225	348	346	280	304	309
% Avg. WkDay	0.0%	0.0%	0.0%	65.0%	100.6%				
% Avg. Week	0.0%	0.0%	0.0%	72.8%	112.6%	112.0%	90.6%	98.4%	
AM Peak Volume				11:00 24	08:00 28	08:00 28	08:00 26	10:00 22	08:00 24
PM Peak Volume				13:00 34	16:00 31	16:00 32	17:00 30	17:00 35	17:00 29

Counts performed for NVDA by  
 Transportation Systems Planning  
 1 Bassy Street  
 Lebanon, New Hampshire 03766

Site Code: 00000000092  
 Station ID:  
 SOUTH ALBANY ROAD ALBANY  
 ~1000 FEET EAST OF CREEK ROAD  
 Latitude: -999' 0.000 South

Start Time	Mon 24-Sep-12	Tue 25-Sep-12	Wed 26-Sep-12	Thu 27-Sep-12	Fri 28-Sep-12	Average Day	Sat 29-Sep-12	Sun 30-Sep-12	Week Average
12:00 AM	0	0	0	0	0	0	2	0	0
01:00	0	0	2	2	0	1	0	0	1
02:00	0	0	0	0	0	0	2	0	0
03:00	0	0	0	0	0	0	0	0	0
04:00	0	0	0	2	1	1	0	0	0
05:00	4	8	3	3	2	4	2	5	4
06:00	13	14	16	12	15	14	3	3	11
07:00	<b>31</b>	22	<b>32</b>	<b>23</b>	<b>46</b>	<b>31</b>	9	27	<b>27</b>
08:00	19	<b>30</b>	30	22	35	27	<b>28</b>	<b>28</b>	27
09:00	27	25	18	13	14	19	7	10	16
10:00	6	19	6	20	36	17	26	19	19
11:00	14	12	13	5	35	16	17	17	16
12:00 PM	20	9	13	23	40	21	11	18	19
01:00	10	13	21	1	<b>42</b>	17	18	13	17
02:00	12	19	12	27	29	20	16	13	18
03:00	20	18	28	21	42	26	20	18	24
04:00	25	17	17	<b>28</b>	33	24	19	<b>31</b>	24
05:00	<b>38</b>	<b>32</b>	18	24	39	<b>30</b>	15	22	<b>27</b>
06:00	20	16	<b>29</b>	25	31	24	<b>25</b>	11	22
07:00	6	10	19	9	16	12	9	16	12
08:00	5	10	8	10	5	8	4	7	7
09:00	1	1	6	9	11	6	15	3	7
10:00	0	1	0	2	10	3	3	1	2
11:00	0	0	4	2	1	1	3	0	1
Day Total	271	276	295	283	483	322	254	262	301
% Avg. WkDay	84.2%	85.7%	91.6%	87.9%	150.0%				
% Avg. Week	90.0%	91.7%	98.0%	94.0%	160.5%	107.0%	84.4%	87.0%	
AM Peak	07:00	08:00	07:00	07:00	07:00	07:00	08:00	08:00	07:00
Volume	31	30	32	23	46	31	28	28	27
PM Peak	17:00	17:00	18:00	16:00	13:00	17:00	18:00	16:00	17:00
Volume	38	32	29	28	42	30	25	31	27







Counts performed for NVDA by  
 Transportation Systems Planning  
 1 Bassy Street  
 Lebanon, New Hampshire 03766

Site Code: 00000000092  
 Station ID:  
 SOUTH ALBANY ROAD ALBANY  
 ~1000 FEET EAST OF CREEK ROAD  
 Latitude: -999' 0.000 South

Start Time	Mon 01-Oct-12	Tue 02-Oct-12	Wed 03-Oct-12	Thu 04-Oct-12	Fri 05-Oct-12	Average Day	Sat 06-Oct-12	Sun 07-Oct-12	Week Average
12:00 AM	0	0	2	0	0	0	0	4	1
01:00	0	0	0	0	0	0	0	1	0
02:00	0	0	0	0	0	0	0	0	0
03:00	0	0	0	0	0	0	0	0	0
04:00	1	0	0	0	0	0	0	0	0
05:00	5	1	3	2	4	3	3	2	3
06:00	16	8	15	14	11	13	7	4	11
07:00	18	22	19	24	18	20	13	14	18
08:00	<b>26</b>	<b>31</b>	18	<b>27</b>	<b>28</b>	<b>26</b>	29	16	<b>25</b>
09:00	12	14	23	20	19	18	<b>31</b>	15	19
10:00	10	11	23	25	17	17	27	<b>18</b>	19
11:00	5	17	<b>26</b>	12	18	16	16	12	15
12:00 PM	12	24	20	15	29	20	18	21	20
01:00	9	19	30	<b>39</b>	22	24	22	24	24
02:00	11	12	<b>39</b>	24	26	22	15	26	22
03:00	<b>29</b>	<b>32</b>	33	29	27	<b>30</b>	19	<b>27</b>	<b>28</b>
04:00	25	24	22	19	27	23	20	21	23
05:00	23	25	17	23	<b>33</b>	24	18	13	22
06:00	7	17	23	17	21	17	<b>35</b>	17	20
07:00	10	14	12	18	20	15	10	11	14
08:00	8	7	0	9	12	7	15	6	8
09:00	5	4	4	9	9	6	5	6	6
10:00	0	3	0	4	7	3	11	2	4
11:00	0	2	0	0	4	1	0	0	1
Day Total	232	287	329	330	352	305	314	260	303
% Avg. WkDay	76.1%	94.1%	107.9%	108.2%	115.4%				
% Avg. Week	76.6%	94.7%	108.6%	108.9%	116.2%	100.7%	103.6%	85.8%	
AM Peak	08:00	08:00	11:00	08:00	08:00	08:00	09:00	10:00	08:00
Volume	26	31	26	27	28	26	31	18	25
PM Peak	15:00	15:00	14:00	13:00	17:00	15:00	18:00	15:00	15:00
Volume	29	32	39	39	33	30	35	27	28

Counts performed for NVDA by  
 Transportation Systems Planning  
 1 Bassy Street  
 Lebanon, New Hampshire 03766

Site Code: 00000000092  
 Station ID:  
 SOUTH ALBANY ROAD ALBANY  
 ~1000 FEET EAST OF CREEK ROAD  
 Latitude: -999' 0.000 South

Start Time	Mon 08-Oct-12	Tue 09-Oct-12	Wed 10-Oct-12	Thu 11-Oct-12	Fri 12-Oct-12	Average Day	Sat 13-Oct-12	Sun 14-Oct-12	Week Average
12:00 AM	0	*	*	*	*	0	*	*	0
01:00	0	*	*	*	*	0	*	*	0
02:00	0	*	*	*	*	0	*	*	0
03:00	0	*	*	*	*	0	*	*	0
04:00	0	*	*	*	*	0	*	*	0
05:00	2	*	*	*	*	2	*	*	2 
06:00	17	*	*	*	*	17	*	*	17 
07:00	<b>24</b>	*	*	*	*	<b>24</b>	*	*	<b>24</b> 
08:00	23	*	*	*	*	23	*	*	23 
09:00	16	*	*	*	*	16	*	*	16 
10:00	18	*	*	*	*	18	*	*	18 
11:00	*	*	*	*	*	*	*	*	*
12:00 PM	*	*	*	*	*	*	*	*	*
01:00	*	*	*	*	*	*	*	*	*
02:00	*	*	*	*	*	*	*	*	*
03:00	*	*	*	*	*	*	*	*	*
04:00	*	*	*	*	*	*	*	*	*
05:00	*	*	*	*	*	*	*	*	*
06:00	*	*	*	*	*	*	*	*	*
07:00	*	*	*	*	*	*	*	*	*
08:00	*	*	*	*	*	*	*	*	*
09:00	*	*	*	*	*	*	*	*	*
10:00	*	*	*	*	*	*	*	*	*
11:00	*	*	*	*	*	*	*	*	*
Day Total	100	0	0	0	0	100	0	0	100
% Avg. WkDay	100.0%	0.0%	0.0%	0.0%	0.0%				
% Avg. Week	100.0%	0.0%	0.0%	0.0%	0.0%	100.0%	0.0%	0.0%	
AM Peak Volume	07:00 24					07:00 24			07:00 24
PM Peak Volume									
Grand Total	603	563	624	838	1183	1073	848	826	1013
ADT		ADT 304		AADT 304					